

MPA Watch Survey Data

Quarter 1

January 2014 – March 2014

Total surveys to date: 4,467

Total surveys for this quarter: 319

Contributing volunteers: 25

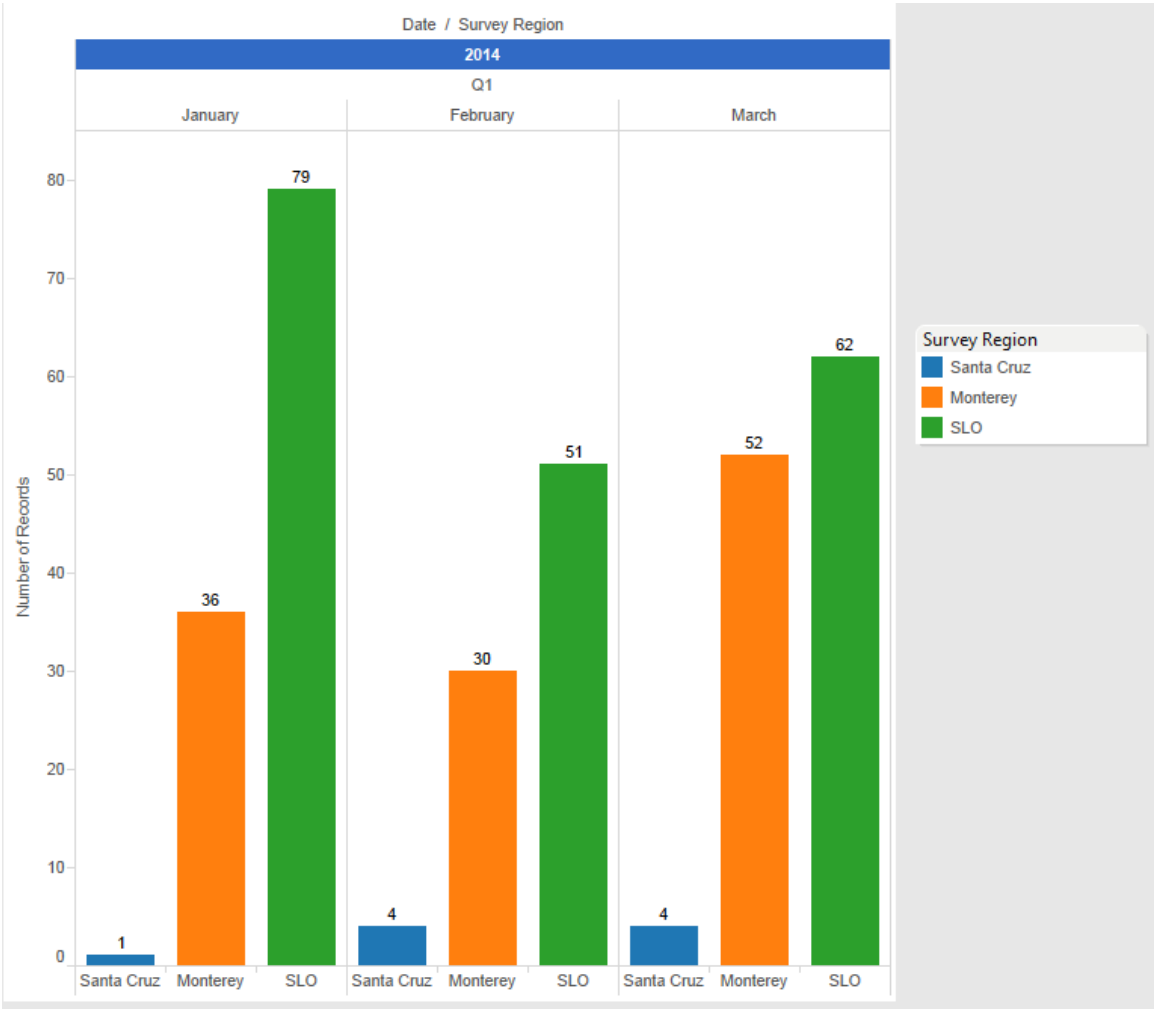
Santa Cruz total: 820 Santa Cruz (this quarter): 9 Bean Hollow: 2 Ano Nuevo: 2 Coastal Bluffs: 1 Natural Bridges: 4	Monterey total: 2,294 Monterey total (this quarter): 118 Lover's Point: 65 Asilomar: 28 17 Mile Drive: 16 Pt. Lobos: 3 Malpaso: 6	San Luis Obispo total: 1,353 San Luis Obispo total (this quarter): 192 Cambria: 108 Montana de Oro: 60 Pt. Buchon: 24
--	---	---

MPA Watch Survey Data

January 2014 – March 2014

Quarter 1

Year to date surveys



MPA Watch Survey Data

January 2014 – March 2014

Quarter 1

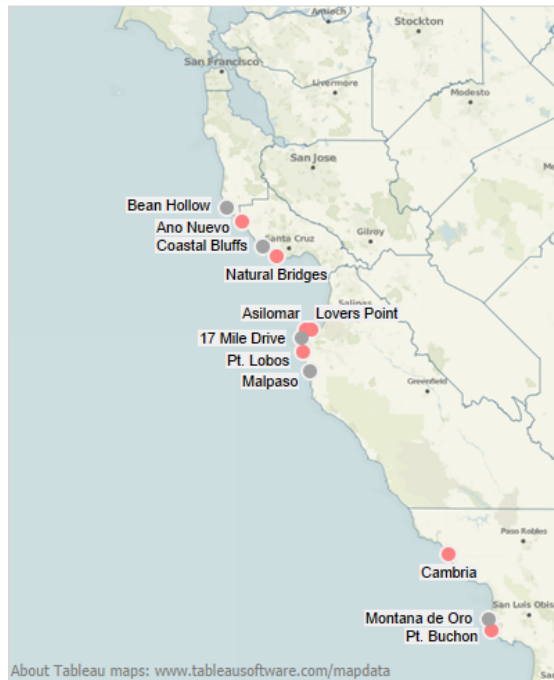
All Survey Sites



MPA Watch - Survey Site Data

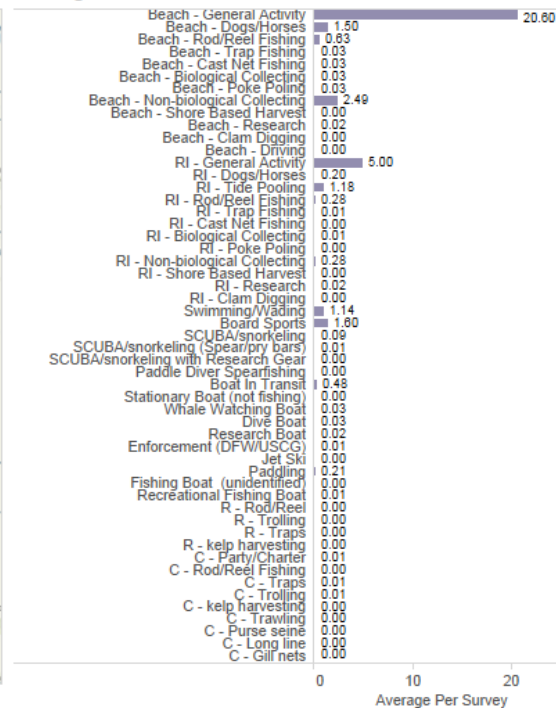
Total Surveys

■ Marine Protected Area ■ Reference Site

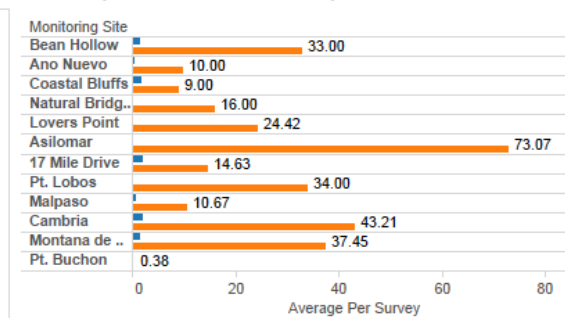


About Tableau maps: www.tableausoftware.com/mapdata

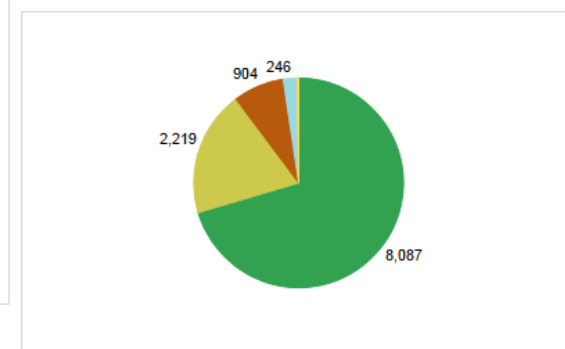
Average Occurrence



Consumptive ■ Non-Consumptive ■



Total Activities



Monitoring Site
All

Month, Year of Date

- ☐ April 2011
- ☐ May 2011
- ☐ June 2011
- ☐ July 2011
- ☐ August 2011
- ☐ September 2011
- ☐ October 2011
- ☐ November 2011
- ☐ December 2011
- ☐ January 2012
- ☐ February 2012
- ☐ March 2012
- ☐ April 2012
- ☐ May 2012
- ☐ June 2012
- ☐ July 2012
- ☐ August 2012
- ☐ September 2012
- ☐ October 2012
- ☐ November 2012
- ☐ December 2012

- Beach
- Rocky Intertidal
- Offshore
- Boats
- Fishing Boats

MPA Watch Survey Data

January 2014 – March 2014

Quarter 1

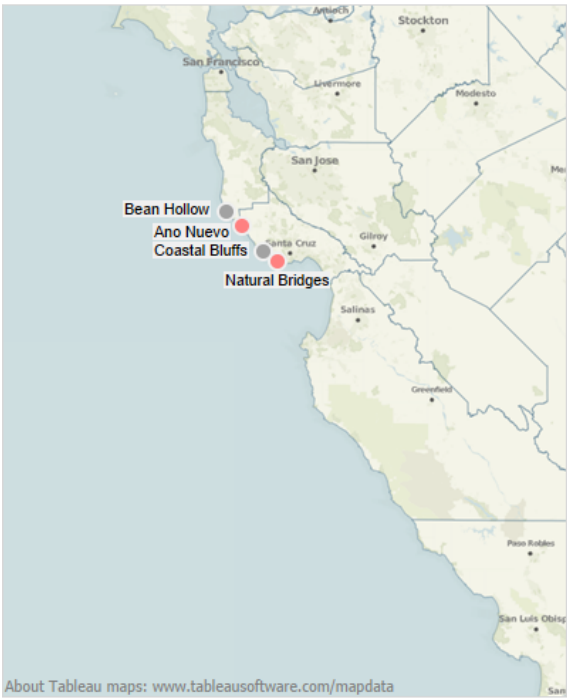
All Santa Cruz Sites



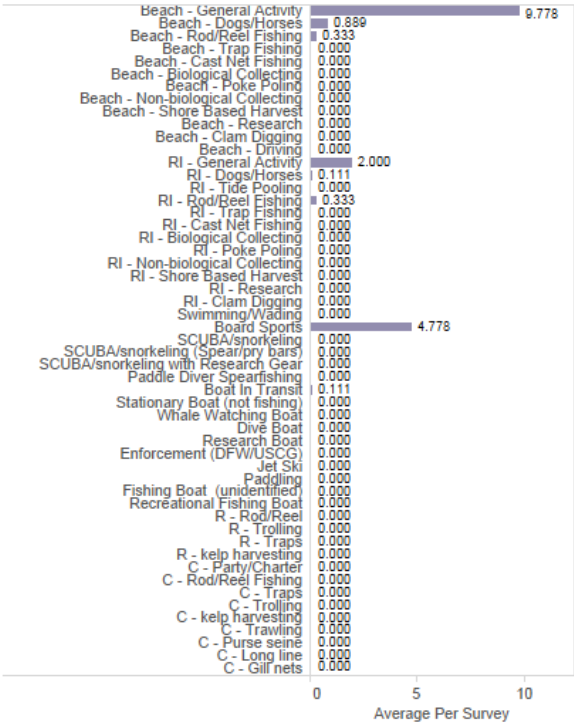
MPA Watch - Survey Site Data

Total Surveys

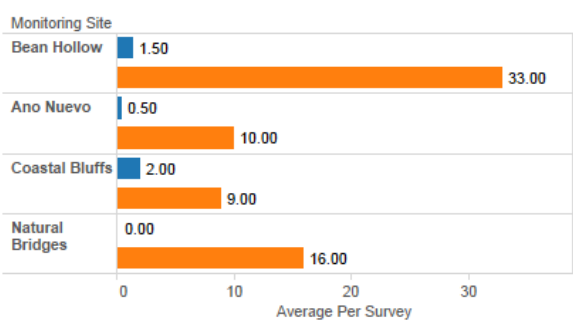
Marine Protected Area Reference Site



Average Occurrence



Consumptive Non-Consumptive

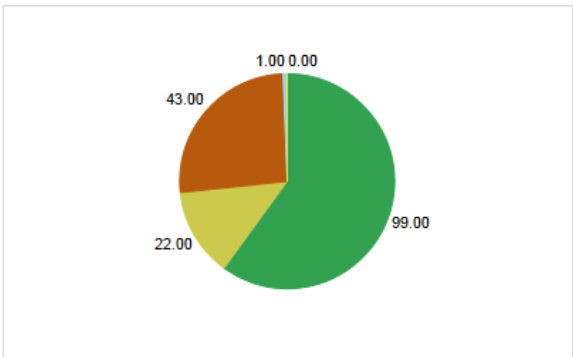


Monitoring Site Multiple Values

Month, Year of Date

- ☐ April 2011
- ☐ May 2011
- ☐ June 2011
- ☐ July 2011
- ☐ August 2011
- ☐ September 2011
- ☐ October 2011
- ☐ November 2011
- ☐ December 2011
- ☐ January 2012
- ☐ February 2012
- ☐ March 2012
- ☐ April 2012
- ☐ May 2012
- ☐ June 2012
- ☐ July 2012
- ☐ August 2012
- ☐ September 2012
- ☐ October 2012
- ☐ November 2012
- ☐ December 2012

Total Activities



MPA Watch Survey Data

January 2014 – March 2014

Quarter 1

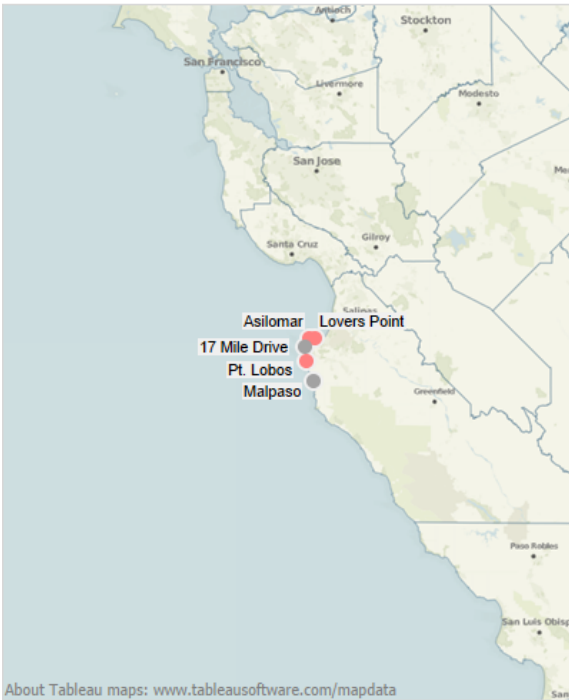
All Monterey Sites



MPA Watch - Survey Site Data


Total Surveys

Marine Protected Area Reference Site

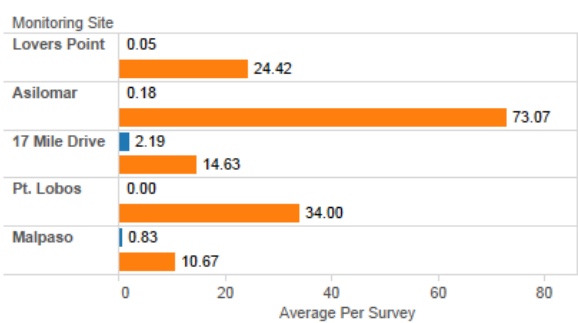


About Tableau maps: www.tableausoftware.com/mapdata

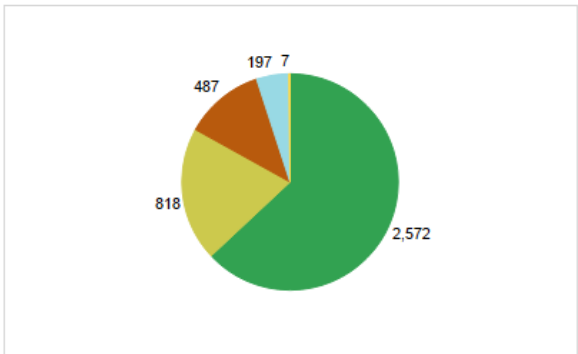
Average Occurrence



Consumptive Non-Consumptive



Total Activities



Monitoring Site Multiple Values

Month, Year of Date

- ☐ April 2011
- ☐ May 2011
- ☐ June 2011
- ☐ July 2011
- ☐ August 2011
- ☐ September 2011
- ☐ October 2011
- ☐ November 2011
- ☐ December 2011
- ☐ January 2012
- ☐ February 2012
- ☐ March 2012
- ☐ April 2012
- ☐ May 2012
- ☐ June 2012
- ☐ July 2012
- ☐ August 2012
- ☐ September 2012
- ☐ October 2012
- ☐ November 2012
- ☐ December 2012

- Beach
- Rocky Intertidal
- Offshore
- Boats
- Fishing Boats

MPA Watch Survey Data

January 2014 – March 2014
Quarter 1

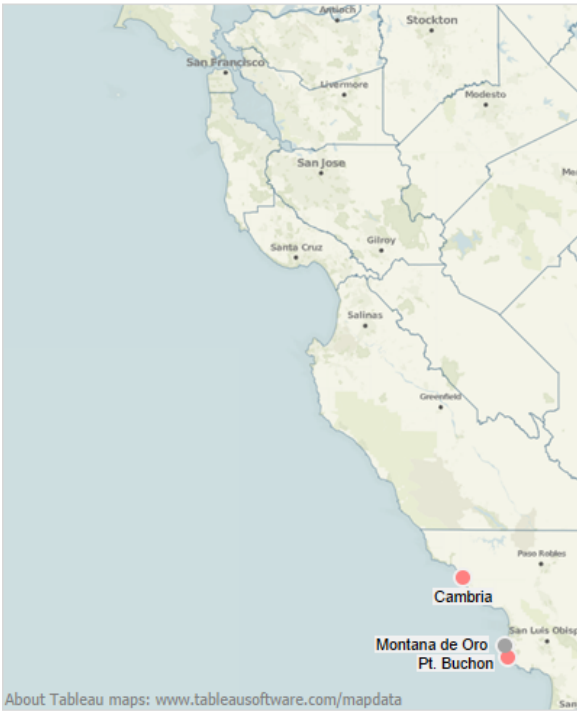
All San Luis Obispo Sites



MPA Watch - Survey Site Data

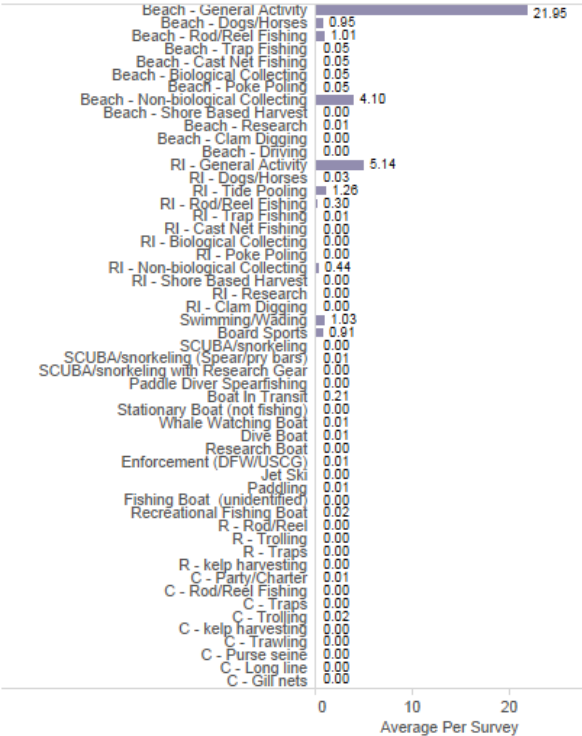
Total Surveys

Marine Protected Area Reference Site

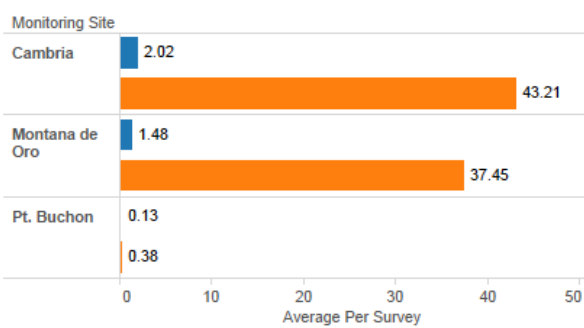


About Tableau maps: www.tableausoftware.com/mapdata

Average Occurrence



Consumptive Non-Consumptive

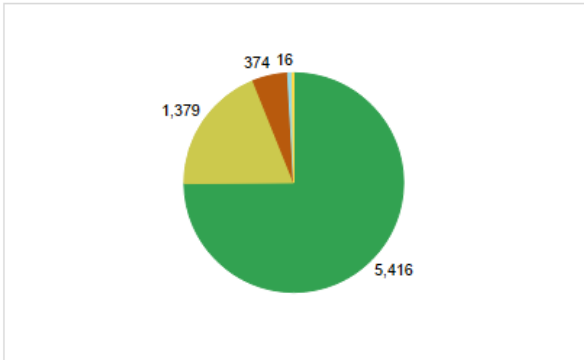


Monitoring Site Multiple Values

Month, Year of Date

- ☐ April 2011
- ☐ May 2011
- ☐ June 2011
- ☐ July 2011
- ☐ August 2011
- ☐ September 2011
- ☐ October 2011
- ☐ November 2011
- ☐ December 2011
- ☐ January 2012
- ☐ February 2012
- ☐ March 2012
- ☐ April 2012
- ☐ May 2012
- ☐ June 2012
- ☐ July 2012
- ☐ August 2012
- ☐ September 2012
- ☐ October 2012
- ☐ November 2012
- ☐ December 2012

Total Activities



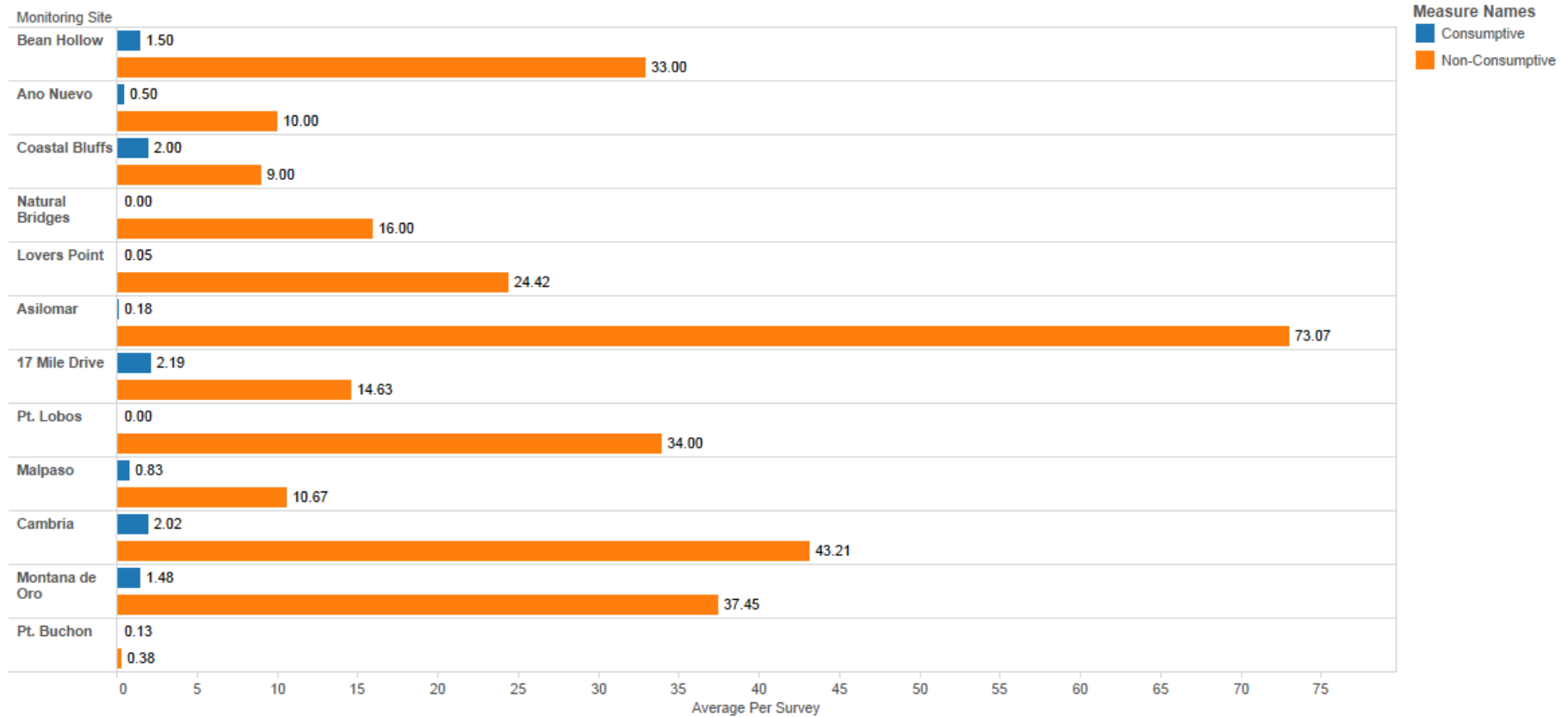
MPA Watch Survey Data

January 2014 – March 2014

Quarter 1

All Survey Sites, Non-consumptive vs. Consumptive

Consumptive ■ Non-Consumptive ■



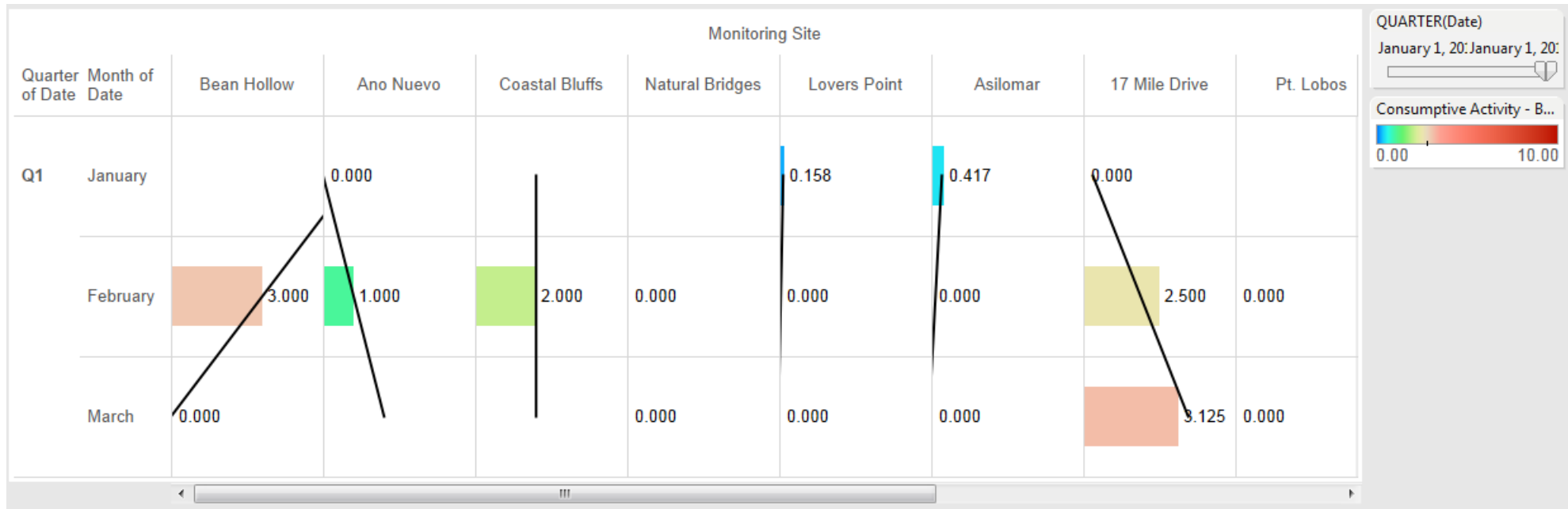
Consumptive and Non-Consumptive for each Monitoring Site. Color shows details about Consumptive and Non-Consumptive. The marks are labeled by Consumptive and Non-Consumptive. The data is filtered on Timestamp (MY), Action (Latitude,Longitude,Monitoring Site), Date (MY) and Action (Latitude,Longitude,MPAs,Monitoring Site). The Timestamp (MY) filter keeps multiple members. The Action (Latitude,Longitude,Monitoring Site) filter keeps 12 members. The Date (MY) filter keeps January 2014, February 2014 and March 2014. The Action (Latitude,Longitude,MPAs,Monitoring Site) filter keeps 12 members. The view is filtered on Monitoring Site, which keeps 12 of 12 members.

MPA Watch Survey Data

January 2014 – March 2014

Quarter 1

All Survey Sites, Consumptive Trends



Reference sites: Bean Hollow, Coastal Bluffs, 17 Mile Drive, Malpaso, Montana de Oro